



Pictures by P Anderson, NPGS, May 2009, May 2011, 2013

Nelson Aggregate Co - Lincoln Quarry

5362 Young Street, Beamsville, Ontario

Field Trip Leader: Jim Glen
 Please arrive by 8:30 am for the Safety Talk.
 Entry to the quarry @ 9:00 am.
 Sign-in & Sign-out procedures, tags for cars, and
FULL SAFETY GEAR (this is a working quarry)



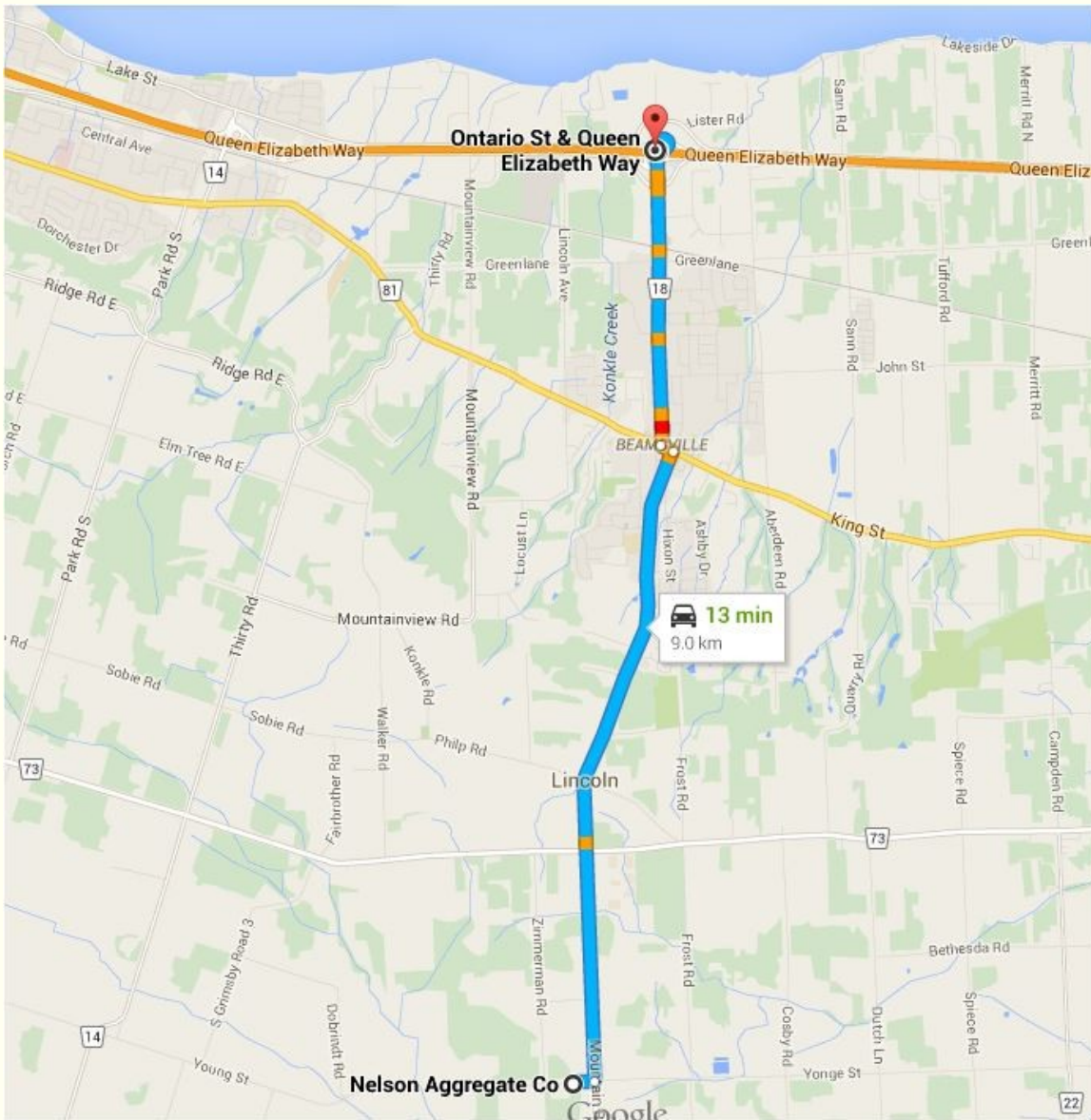
Original document link: <http://www.ccfms.ca/Events/Beamsville.html>

Directions to Nelson Aggregate Co - Lincoln Quarry
 5362 Young Street, Beamsville, Ontario
 Latitude & Longitude: 43°06'38.66"N 79°29' 29.39"W
 Latitude & Longitude (Decimal Degrees): 43.110739, -79.491497

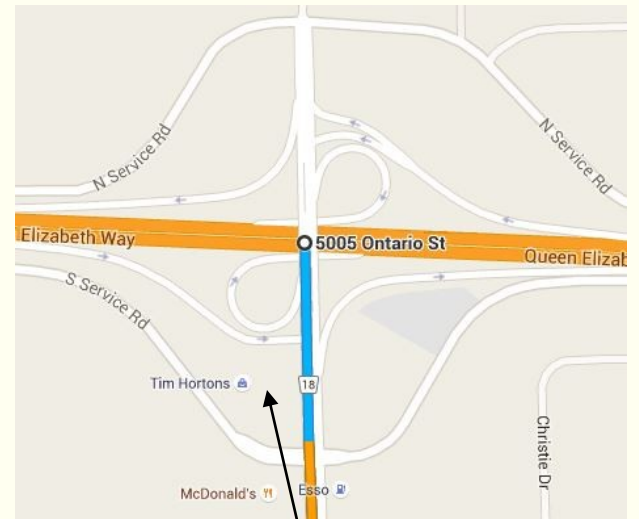
Updated by:



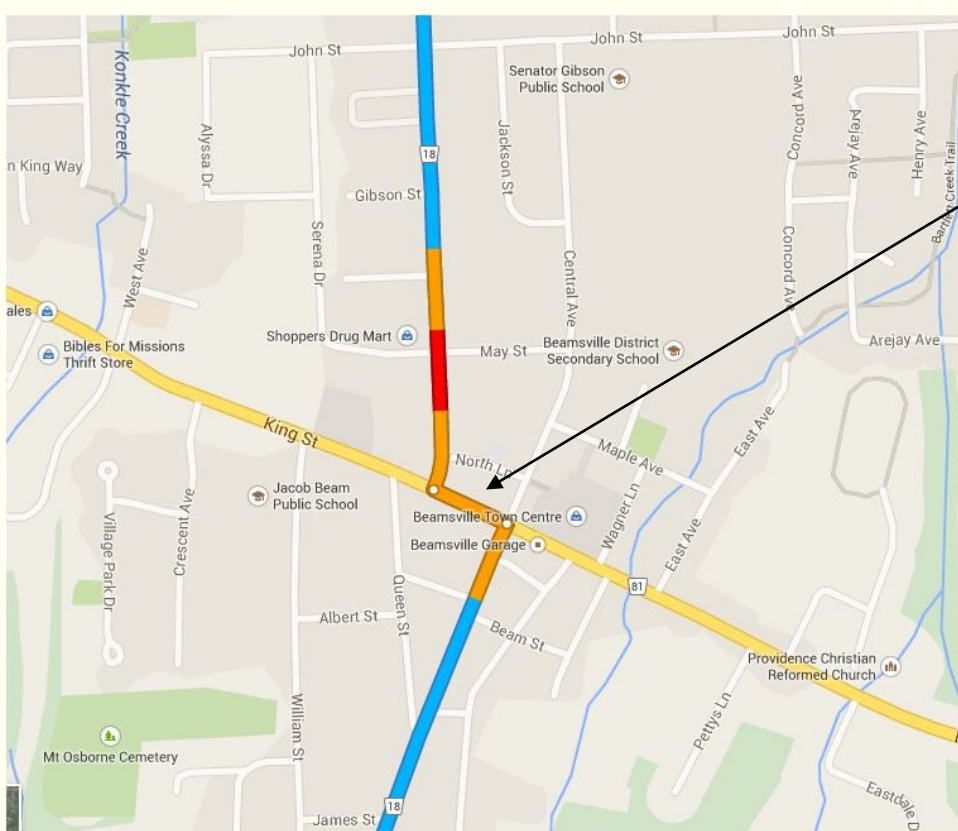
Exit the QEW at Ontario Street (exit 64) (Beamsville).
 Go south on Ontario Street (2.3 km) into downtown Beamsville.
 At the corner of Ontario and King Streets, turn east (left) onto King Street.
 A short distance later (0.1 km), turn south (right) onto Mountain Road.
 Drive south along Mountain Road - past Fly Road (4-way stop - 3.5 km) - to Yonge Street (1.9 km) (a total of 5.4 km from the corner of King Street and Mountain Road).
 Turn west (right) onto Yonge Street.
 A short distance later (0.1 km), you will see the Lincoln Quarry gate on your left (south) (and probably, other participants).
 Ensure that you park safely - on the north side of the road, opposite of the quarry gate.



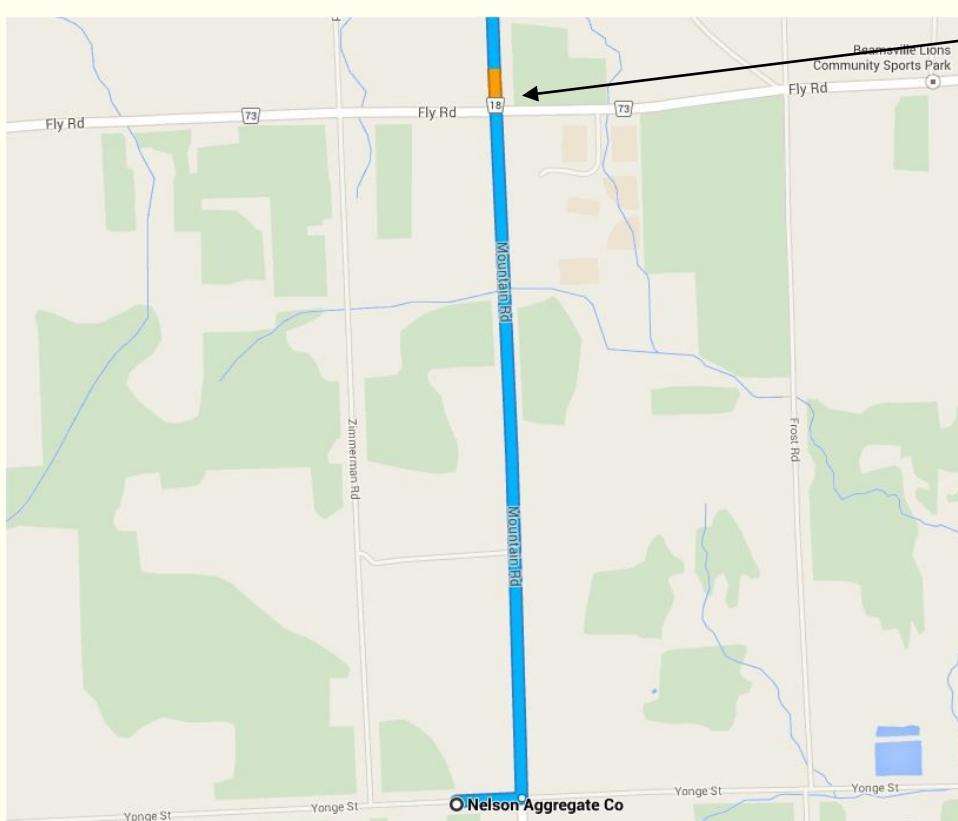
Satellite map of Lincoln Quarry



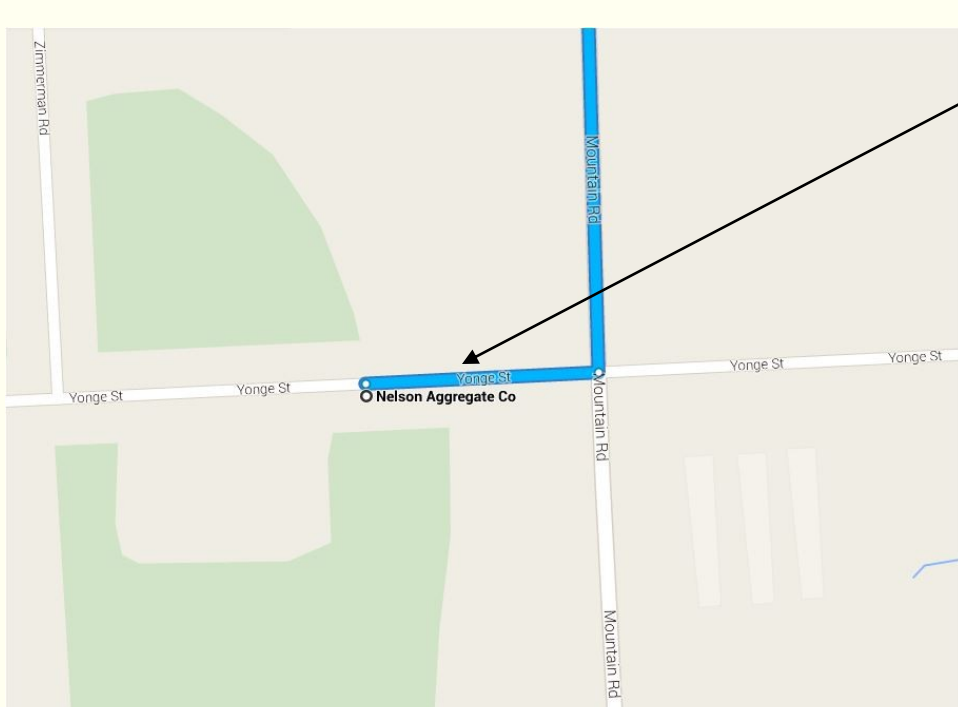
Eats, gas, & pit stop at the QEW & Ontario Street interchange



Turning left from Ontario St onto King St then turning right (almost immediately) onto Mountain Rd.



@ Mountain Rd & Fly Rd



on the south side of the road, please - also is where the Safety Talk takes place - please respect any oncoming traffic.