



*NPGS Niagara Peninsula Geological Society Field Trip Info Sheet  
Maps - Herkimer Diamond sites, Middleville, New York*

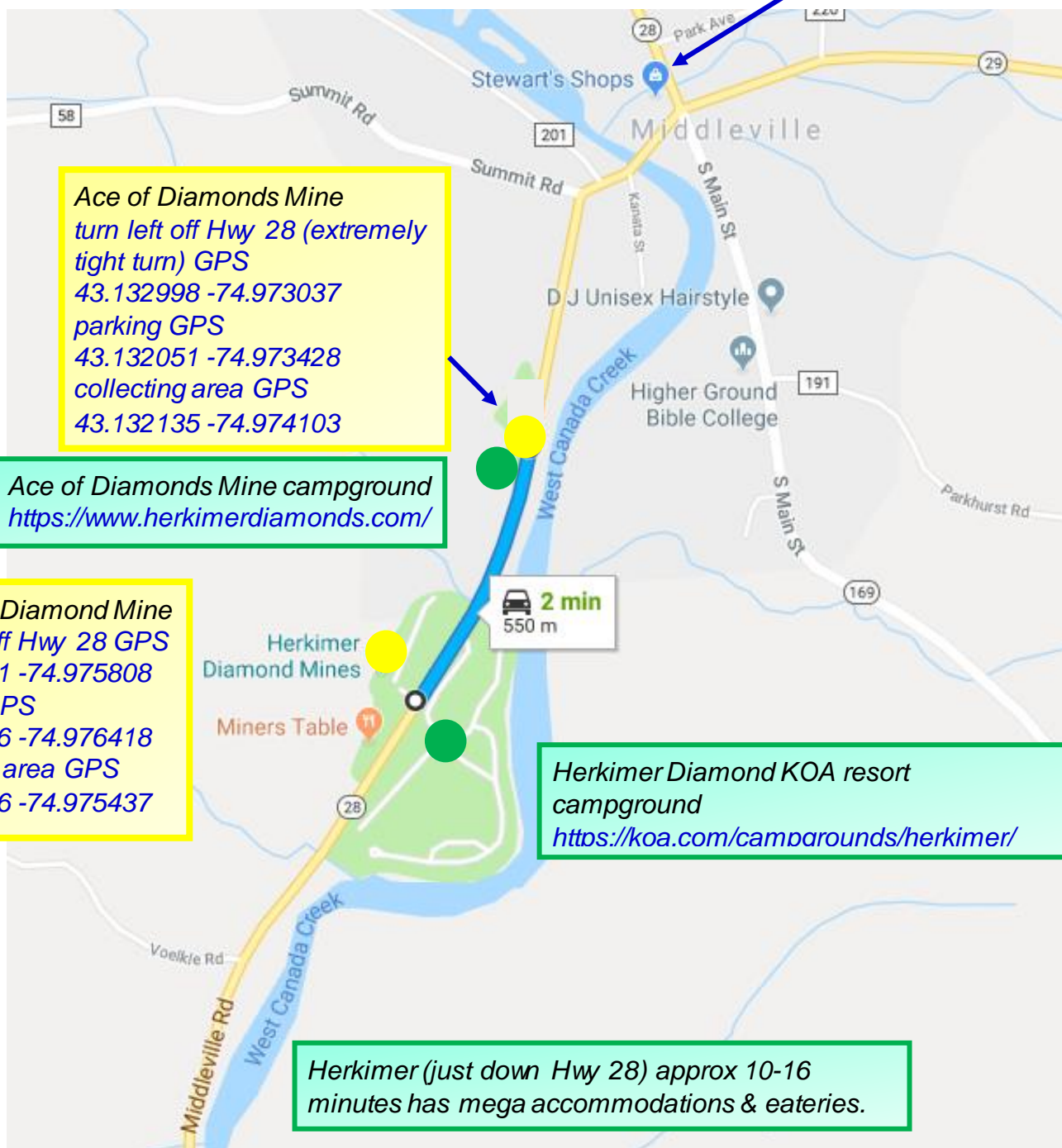
**Locations:**

**GPS co-ordinates:**

Herkimer Diamond Mine 43.130466 -74.975437  
mindat link: <https://www.mindat.org/loc-175680.html>

Ace of Diamonds Mine 43.132135 -74.974103  
mindat link: <https://www.mindat.org/loc-6476.html>

Nancy Marchl of London club suggests: The Ace of Diamond Mine only sells drinks, no food but Stewarts variety store / gas station 5 min away in Middleville - has an ATM machine, fresh slices of pizza, sandwiches, soup, coffee pastries, yogurt etc.





*NPGS Niagara Peninsula Geological Society Field Trip Info Sheet  
Maps - Herkimer Diamond sites, Middleville, New York*

St Catharines to Middleville, New York state



***travel times & details***

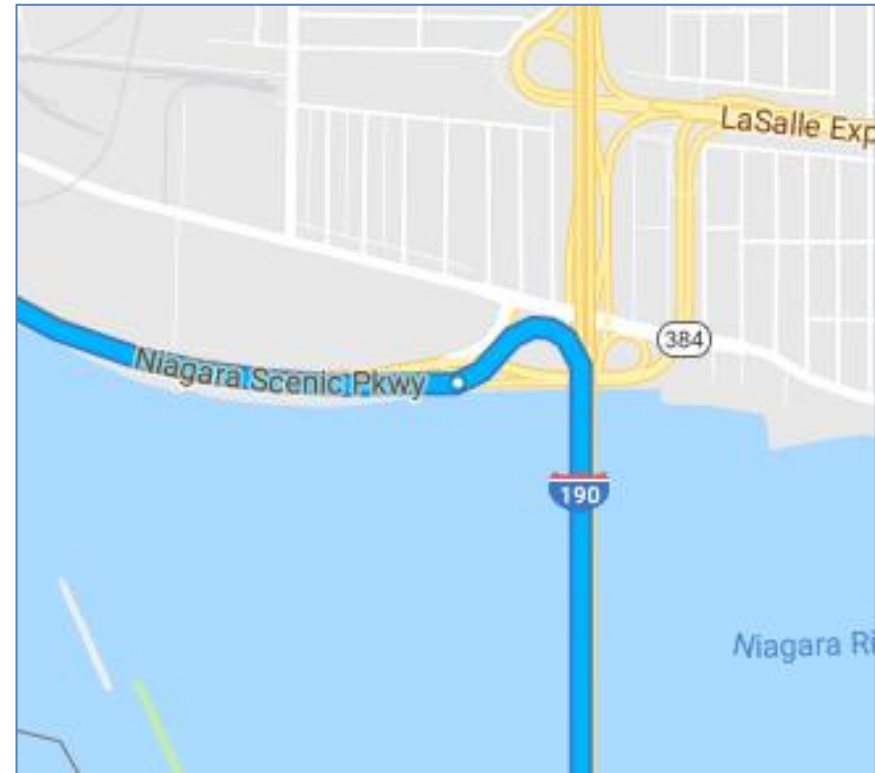
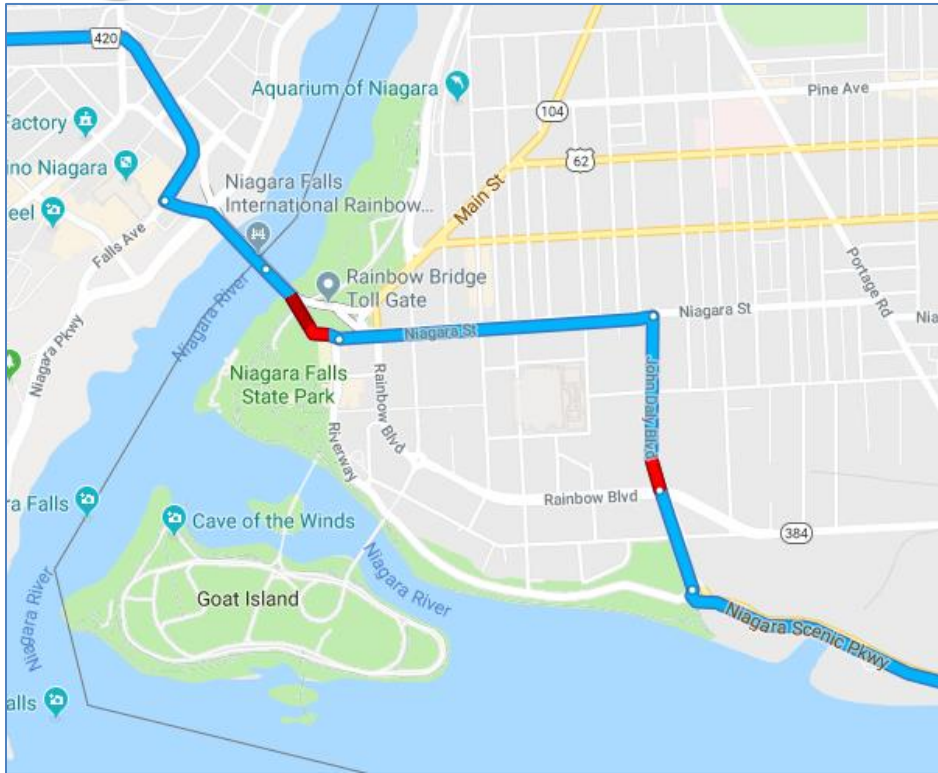
- 1) This map shows routing over the Rainbow Bridge - however, you can cross at the Queenston-Lewiston or Peace Bridges as well.  
*Essentially, you'll need to ensure that you get onto the I90 going east towards Rochester & Syracuse. I90 is a toll road. You will need US \$\$\$\$ cash.  
**This is the longest portion of the trip - approx 3 1/2 hours.***
- 2) Once at Herkimer, NY, you'll need to get onto Hwy 28, which takes you directly to Middleville - approx 25 minutes travel time.

***Please ensure that you take either your passport or enhanced drivers licence.***

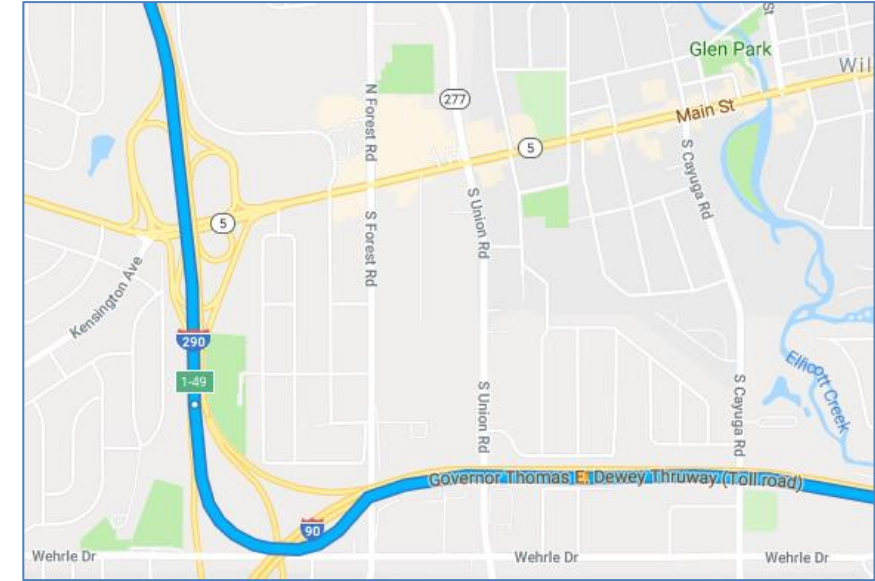


# NPGS Niagara Peninsula Geological Society Field Trip Info Sheet

## Maps - Herkimer Diamond sites, Middleville, New York

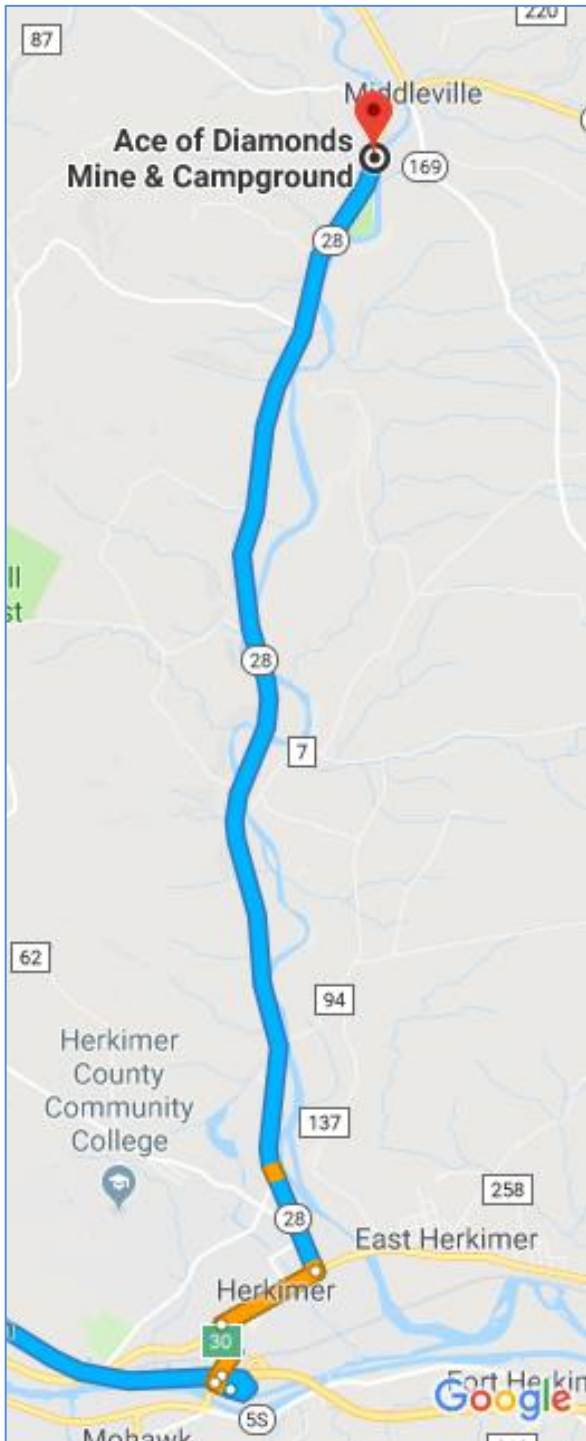


***fiddly  
details in  
Niagara  
Falls &  
Buffalo,  
NY***





*NPGS Niagara Peninsula Geological Society Field Trip Info Sheet  
Maps - Herkimer Diamond sites, Middleville, New York*



***fiddly  
details from  
190 @  
Herkimer to  
Middleville***

